MATCHLINE - SEE SHEET CIV0103B

37TH STREET, N.W. (90' WIDE)

QUEBEC STREET, N.W. (60' WIDE)

IDAHO AVENUE N.W. (120' WIDE)

BASEBALL FIELD

TENNIS COURT

TENNIS NET

15' BUILDING RESTRICTION LINE

PROPERTY LINE

199.82 WEST

UNABLE TO FIND END TRACED AS FAR AS POSSIBLE TO TEE OR BLOCKAGE

LEGEND

	PROPOSED
TEMP CONSTRUCTION ENTRANCE	SCE
WASH RACK	
SUPER SILT FENCE	SSF
SILT FENCE	SF
INLET PROTECTION	IP
APPROXIMATE LIMIT OF DISTURBANCE	LOD
TREE PROTECTION (SYMBOL ONLY) (LIMITS OF TREE PROTECTION PER DETAIL)	TP
SAFETY FENCE	SAF
SLOPES GREATER THAN 15%	
APPROXIMATE LIMIT OF BELOW GRADE EXCAVATION	

NOTES:

1. CONTACT DC-INSPECTION ENFORCEMENT DIVISION AT 202-535-1364 TO SCHEDULE A PRE-CONSTRUCTION MEETING PRIOR TO MOBILIZATION.
2. TEMPORARY CONSTRUCTION FENCE TO BE ADJUSTED PER THE CONTRACTOR PHASING OF WORK.

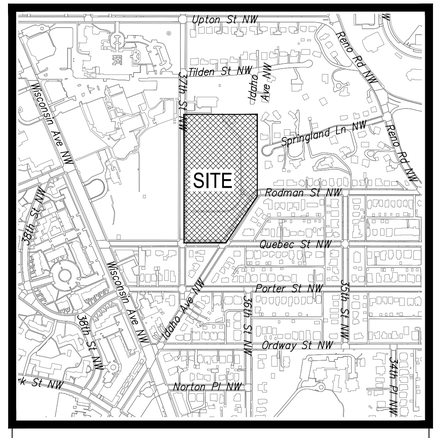

VICINITY MAP

SCALE : 1"=500'
SQUARE: 1905 LOT:802
ADDRESS: 37TH STREET, NW

THIS SHEET IS TO BE USED FOR SEDIMENTATION AND EROSION CONTROL PURPOSES ONLY

PROJECT
Hearst Park & Pool
37th Street, NW
Washington, DC 20008

OWNER'S REPRESENTATIVE
Department of General Services
2000 14th Street NW, 8th Floor
Washington DC, 20009

ARCHITECT
cox graae + spack architects
2909 M Street NW
Washington DC 20007
T: 202.965.7070
F: 202.965.7144

CIVIL ENGINEER
Wiles Mensch Corporation
Adress: 510 8th Street SE
Washington DC 20003
T: 202.436.9384

STRUCTURAL ENGINEER
Keast & Hood Co.
1350 Connecticut Ave NW, Suite 412
Washington, DC 20036
T: 202.223.1941

MPE ENGINEER
Setty & Associates International, PLLC
Adress: 5185 MacArthur Blvd., Suite 220
Washington, DC 20016
T: 202.393.1523

LANDSCAPE ARCHITECT
CGLA
1025 Connecticut Avenue NW., Suite 1000
Washington, DC 20036
T: 202.857.9720

POOL CONSULTANT
Counsilman-Hunsaker
10733 Sunset Office Dr., Suite 400
St. Louis, MO 63127
T: 314.894.1245

AV/ IT/ ACOUSTICS CONSULTANT
Polysonics
405 Belle Air Lane
Warrenton, VA 20186
T: 540.341.4988

DISTRICT OF COLUMBIA
MICHAEL WALTER SZAYNAL
No. PE905270
3-30-18
LICENSED
PROFESSIONAL ENGINEER

Mark	Date	Description
01	02.02.18	Schematic Design

Drawing Title:
Erosion and Sediment Control Plan

Graphic Scale: 20' 10' 0 20' 40'
1" = 20'

Project No: 1614
Date: 1/29/18
Drawing No: CIV0103A

copyright © cox graae + spack architects 2018

THIS SHEET IS TO BE USED FOR SEDIMENTATION AND EROSION CONTROL PURPOSES ONLY

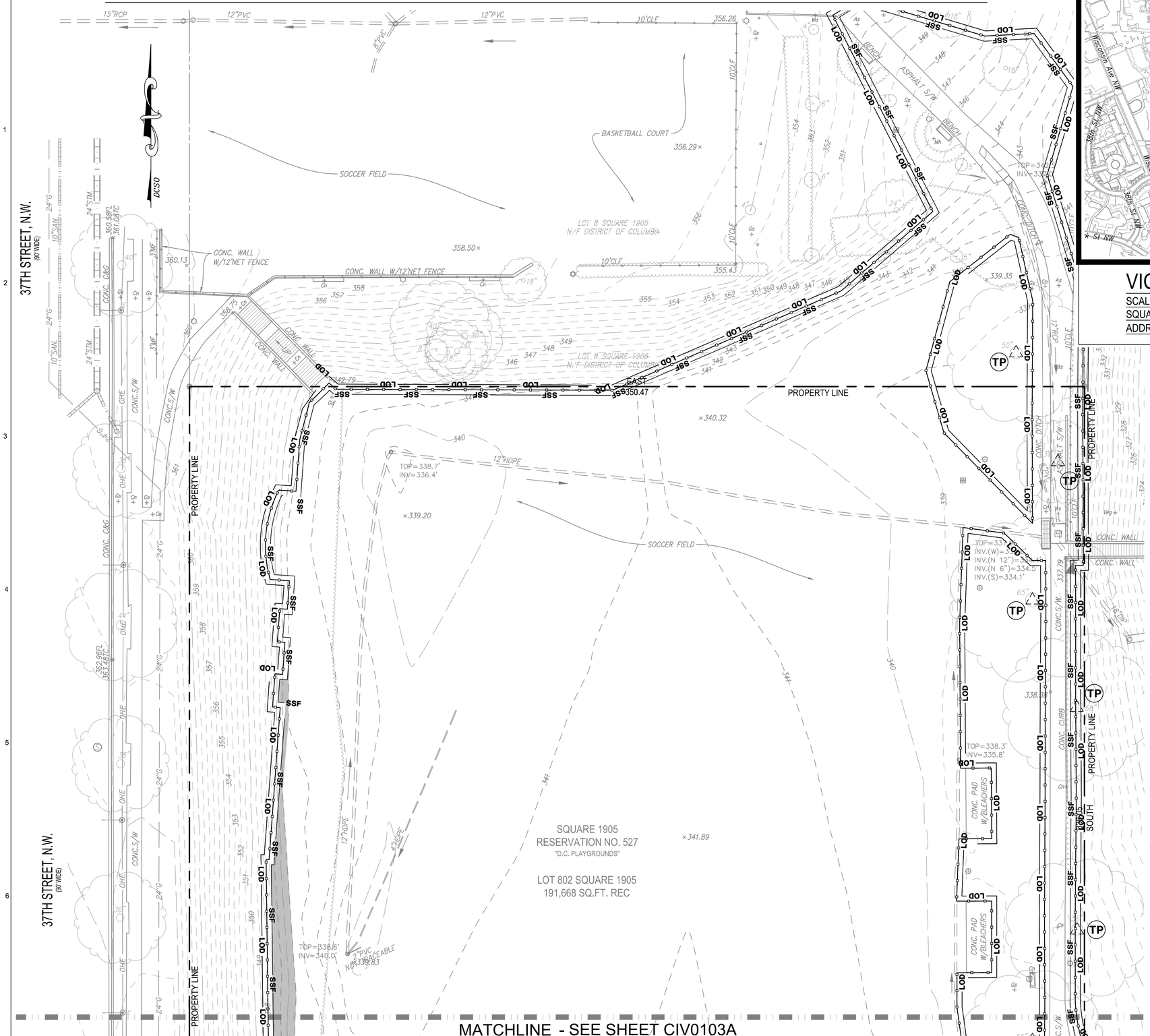

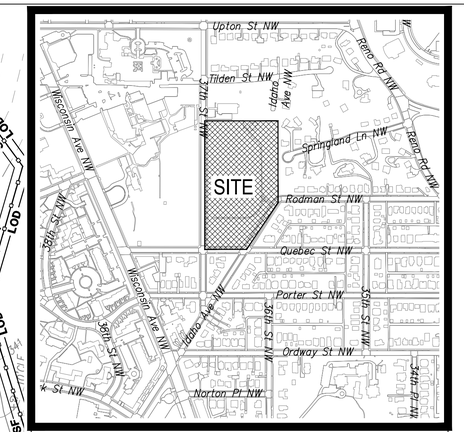

VICINITY MAP

SCALE : 1"=500'
SQUARE: 1905 LOT:802
ADDRESS: 37TH STREET, NW

LEGEND

	PROPOSED
TEMP CONSTRUCTION ENTRANCE	SCE
WASH RACK	
SUPER SILT FENCE	SSF
SILT FENCE	SF
INLET PROTECTION	IP
APPROXIMATE LIMIT OF DISTURBANCE	LOD
TREE PROTECTION (SYMBOL ONLY) (LIMITS OF TREE PROTECTION PER DETAIL)	TP
SAFETY FENCE	SAF
SLOPES GREATER THAN 15%	
APPROXIMATE LIMIT OF BELOW GRADE EXCAVATION	

NOTES:

1. CONTACT DC-INSPECTION ENFORCEMENT DIVISION AT 202-535-1364 TO SCHEDULE A PRE-CONSTRUCTION MEETING PRIOR TO MOBILIZATION.
2. TEMPORARY CONSTRUCTION FENCE TO BE ADJUSTED PER THE CONTRACTOR PHASING OF WORK.

PROJECT
Hearst Park & Pool
37th Street, NW
Washington, DC 20008

OWNER'S REPRESENTATIVE
Department of General Services
2000 14th Street NW, 8th Floor
Washington DC, 20009

ARCHITECT
cox graae + spack architects
2909 M Street NW
Washington DC 20007
T: 202.965.7070
F: 202.965.7144

CIVIL ENGINEER
Wiles Mensch Corporation
Adress: 510 8th Street SE
Washington DC 20003
T: 202.436.9384

STRUCTURAL ENGINEER
Keast & Hood Co.
1350 Connecticut Ave NW, Suite 412
Washington, DC 20036
T: 202.223.1941

MPE ENGINEER
Setty & Associates International, PLLC
Adress: 5185 MacArthur Blvd., Suite 220
Washington, DC 20016
T: 202.393.1523

LANDSCAPE ARCHITECT
CGLA
1025 Connecticut Avenue NW., Suite 1000
Washington, DC 20036
T: 202.857.9720

POOL CONSULTANT
Counsilman-Hunsaker
10733 Sunset Office Dr., Suite 400
St. Louis, MO 63127
T: 314.894.1245

AV/ IT/ ACOUSTICS CONSULTANT
Polysonics
405 Belle Air Lane
Warrenton, VA 20186
T: 540.341.4988

DISTRICT OF COLUMBIA
MICHAEL WALTER SZYNAL
No. PE905270
3-30-18
LICENSED
PROFESSIONAL ENGINEER

Mark	Date	Description
01	02.02.18	Schematic Design

Drawing Title:
Erosion and Sediment Control Plan

Graphic Scale:
20' 10' 0 20' 40'
1" = 20'

Project No: 1614
Date: 1/29/18
Drawing No: CIV0103B

copyright © cox graae + spack architects 2018