WELCOME!

- Thanks for attending!
- Please hold all questions until the end of the presentation.
- Please sign in before leaving.
- Please be courteous to others and the presenters. We all want the best project possible!



© 2017 Torti Gallas Urban, Inc.

AGENDA:

1. Introductions
2. Project Overview
3. Previous Survey Recap
4. Program Survey
5. Next Steps
6. Points of Contact

BELL Architects, PC and Landscape Architecture Bureau, LLC (LAB)

www.bellarchitects.com

www. labindc.com

www.wilesmensch.com

Our design approach results in **high performing spaces** that are flexible, economically robust, and **places where people want to be…**

- Continuous community engagement
- Sustainable development
- Accessible design and universal play
- Unique and state of art design
- Knowledgeable consultants
- Art in service to the public
- Innovative solutions based on engineering and technical expertise





BRUCE MONROE PARK

PROJECT OVERVIEW

SITE

PRIMARY

METRO STATION

WALKING RADIUS

© 2017 Torti Gallas Urban, Inc.

MAP

© 2017 Torti Gallas Urban, Inc.

SITE ANALYSIS

SITE

BRUCE MONROE PARK

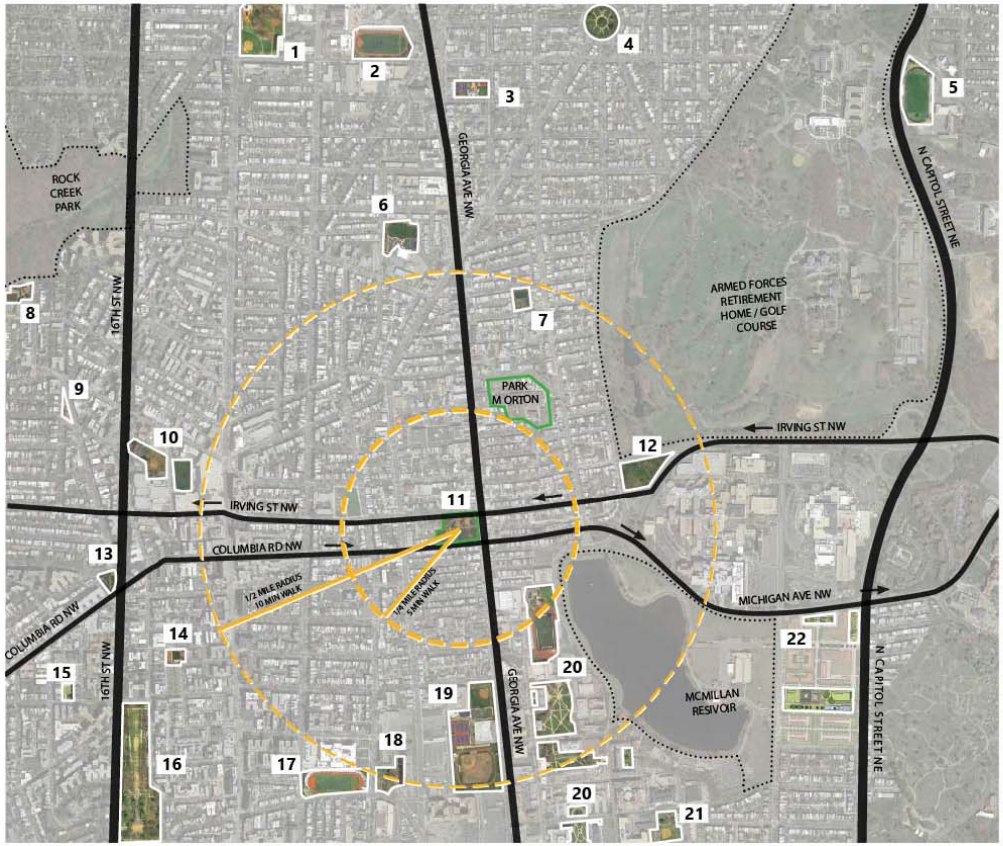

PARKS AND OPEN SPACE

- MAJOR PARK BOUNDARY
- MAJOR ROADWAY
- WALKING RADIUS BOUNDARY
- WALKING RADIUS

1. UPSHUR PARK
2. ROOSEVELT HIGH SCHOOL
3. PETWORTH PLAYGROUND / SPRAY PARK
4. GRANT CIRCLE PARK
5. ARCHBISHOP CARROLL HIGH SCHOOL
6. RAYMOND PLAYGROUND
7. PARK VIEW RECREATION CENTER
8. BANCROFT ELEMENTARY SCHOOL
9. LAMONT PARK
10. POWELL RECREATION CENTER
11 BRUCE MONROE PARK
12. WANGARI GARDENS
13. RABAUT PARK
14. GIRARD STREET PARK
15. H.D. COOKE ELEMENTARY SCHOOL
16. MERIDIAN HILL PARK
17. CARDOZO HIGH SCHOOL
18. GARFIELD PARK
19. REC DEPARTMENT / BENJAMIN BANNEKER HIGH SCHOOL
20. HOWARD UNIVERSITY
21. WASHINGTON METROPOLITAN HIGHSCHOOL
22. FUTURE MCMILLAN REDEVELOPMENT PARK SPACE

© 2017 Torti Gallas Urban, Inc.

VICINITY

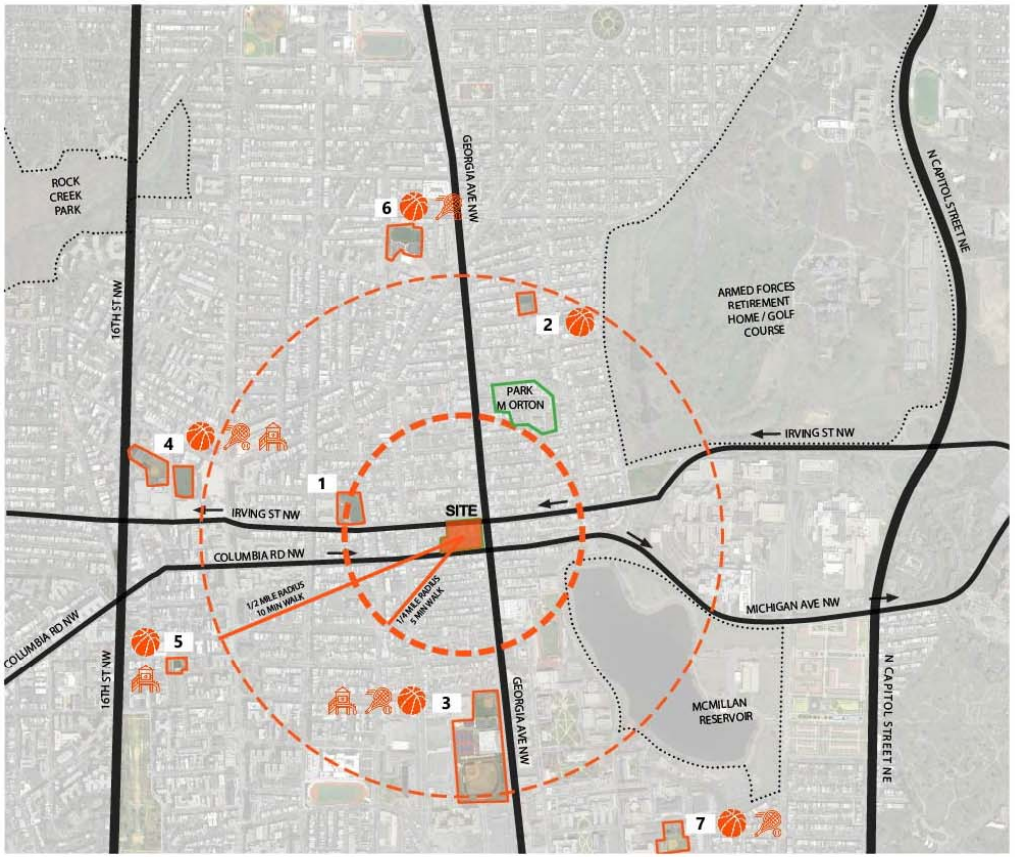

NEARBY AMENITIES

- MAJOR PARK BOUNDARY
- MAJOR ROADWAY
- WALKING RADIUS BOUNDARY
- WALKING RADIUS
- BASKETBALL COURT
- TENNIS COURT
- PLAYGROUND

1. HARRIET TUBMAN ELEMENTARY SCHOOL | PLAYGROUND
2. PARK VIEW RECREATION CENTER | BASKETBALL COURT (1) & PLAYGROUND
3. REC DEPARTMENT/ BENJAMIN BANNEKER HIGH SCHOOL | BASKETBALL COURT(2), TENNIS COURT(8) & PLAYGROUND
4. POWELL RECREATION CENTER | BASKETBALL COURT(1) & TENNIS COURT(2)
5. GIRARD STREET PARK | BASKETBALL COURT (1) & PLAYGROUND
6. RAYMOND PLAYGROUND/ REC CENTER | BASKETBALL COURT (1 OUTDOOR & 1 INDOOR), TENNIS COURT(1) & PLAYGROUND
7. WASHINGTON METROPOLITAN HIGHSCHOOL | BASKETBALL COURT(1) & TENNIS COURT(2)

SUMMERIZE:

- 3 SPLASH PADS
- 6 PLAYGROUNDS
- 6 BASKETBALL COURTS
- 11 TENNIS COURTS

NEARBY AMENITIES



Programming

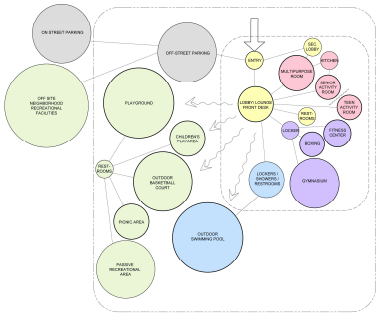

Adjacency Diagram



Visual Preference

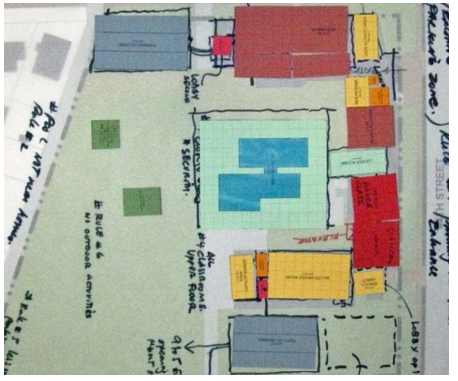

Blocking and Stacking

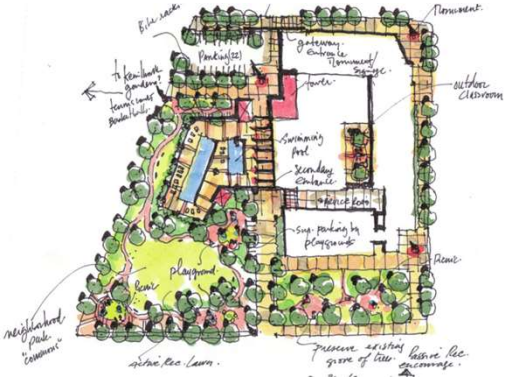

Preliminary Layout

Final Layout

© 2016 BELL Architects, pc.

COMMUNITY ENGAGEMENT

Park Morton Master Plan Jan. 2016 | Feedback on Park/Green Space: *(201 total responses)*

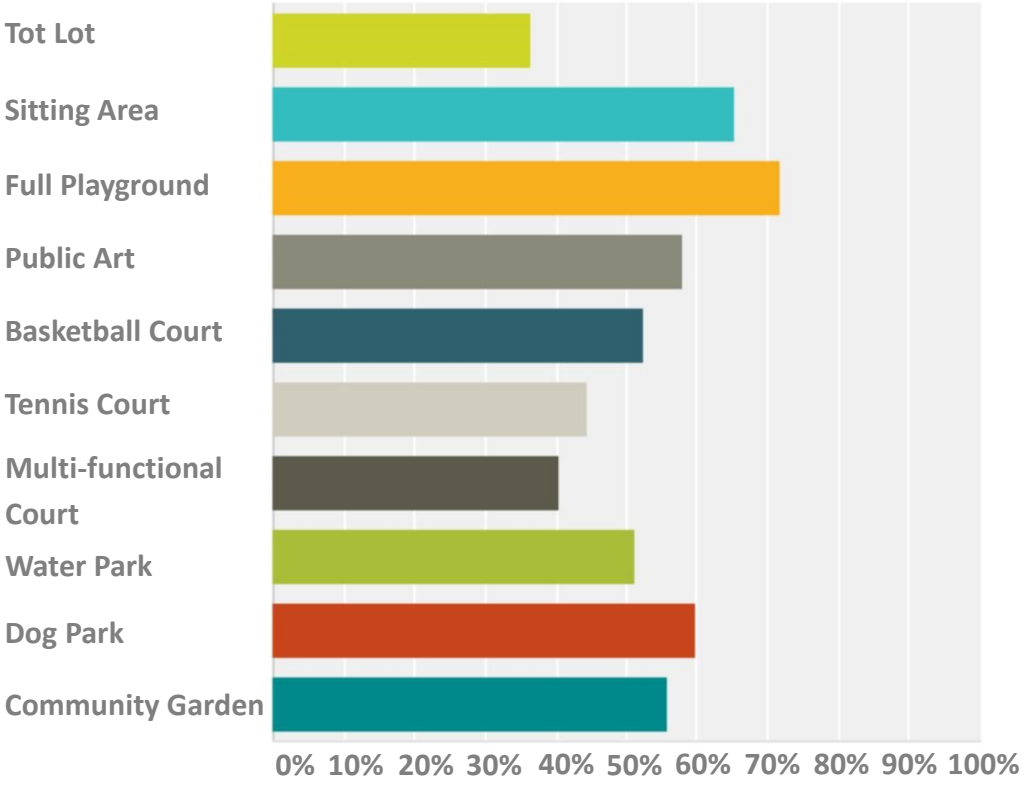

© 2017 Torti Gallas Urban, Inc.

ANC 1A AND 1B:

- Upgrade street lighting
- Reduce hardscape along Columbia Road and increase tree cover as well as plant native trees and shrubs

SURVEY RESULTS

Basketball Court

Playground

Community Garden

Public Art

Tennis Court

Tot Lot

Dog Park

Sitting Area

Multi-functional Court

Water Park

Picnic Area

Stormwater Management

*Required by the district

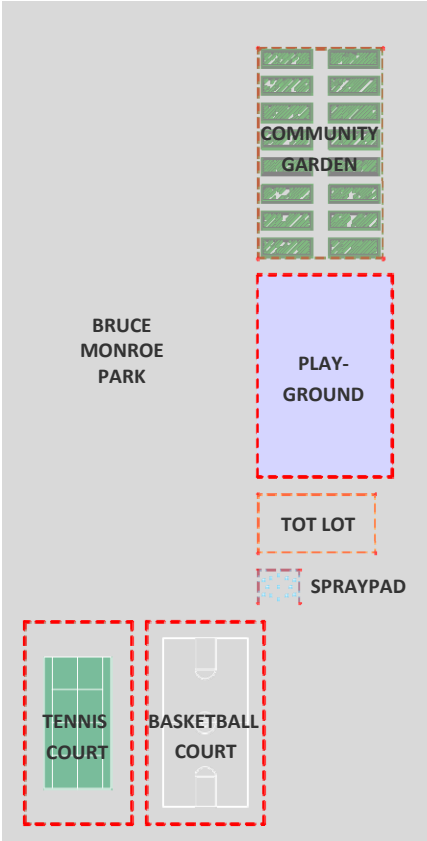

PROGRAM

NEXT STEPS:

- Design Meeting # 1 (Oct-Nov, 2019)
- Design Meeting # 2 (Nov-Dec, 2019)
- Final Design Presentation (Jan, 2020)

POINTS OF CONTACT:

- DPR Point of Contact:
  Brent Sisco, Capital Planning & Design Officer
  brent.sisco@dc.gov

- DGS Point of Contact:
  Wayne Gore, Community Outreach Coordinator
  wayne.gore@dc.gov

- Project website: www.dgs.dc.gov/page/bruce-monroe-park